

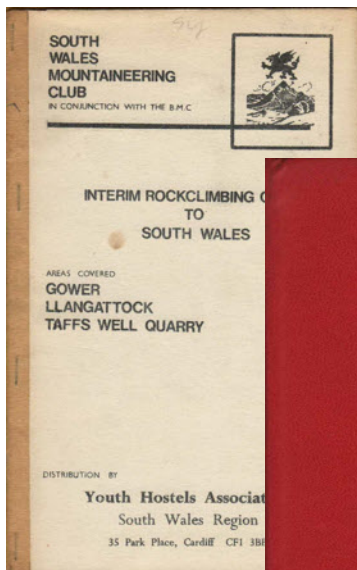


# South Wales



## Seminal Guides

1969 Interim Rockclimbing Guide to South Wales

1970 Gower Peninsula

1974 Rock Climbing in Pembrokeshire

## South Wales

WS001; c.t. **Brecon Beacons National Park Information Sheet No. 22 Interim Guide to Rock Climbing**  
1967; [J. Bradley]; Prepared by Monmouthshire Park Planning Committee with assistance of local climbers; 330 x 203 mm; 10 pp; pamphlet, blue paper, no covers; Bridge p32; Neate Q254.

WS002; c.t. **Interim Rockclimbing Guide to South Wales**  
1969; Adrian Foss & Lynn Parsons; South Wales MC in conjunction with the BMC; 204 x 128 mm; i, 30 pp; pamphlet, card covers; Bridge p32; Neate Q256.

WS003; c.t. **Taff Fechan**  
1969; Peter Leyshon & Cledwyn Jones; BMC; 216 x 132 mm; 24 pp; 4 diagrams; pamphlet, card covers; Bridge p32; Neate Q260.  
*Issued as a free supplement with the Spring 1969 copy of 'Mountaineering'*

WS004; **Brecon Beacons National Park Interim Guide to Rock Climbing**  
1970; [J. H. Bradley]; Nat. Park Joint Advisory Comm.; 330 x 203 mm; 8 pp; pamphlet, no covers; Bridge p32; Neate Q254.  
*Entry from Bridge. Research has failed to verify this entry.*

WS005; **Gower Peninsula - Caswell Bay to Worms Head Burry Holms to Tor Gro;**  
West Col Coastal Climbing Guides  
1970; Jeremy Talbot; 0901516414; West Col; 168 x 109 mm; 160 pp; map; 30 b/w photo-diagrams; case bound, maroon boards; Bridge p32; Neate Q269.

WS005a; **Gower Peninsula - Caswell Bay to Worms Head Burry Holms to Tor Gro;** 1970 {Post-1973}; identical to WS005 except for:  
paperback, red cloth card covers.  
*Title page dated 1970, but rear cover has an advert for the 1973 Gower Supplement so this probably a second binding of existing flats or possibly an un-dated reprint from the mid to late 1970s.*


WS006; c.t. **Interim Guide to Cefn Coed**  
1970; [C. J. Horsfield]; [South Wales MC]; 330 x 204 mm; 8 l; 2 diagrams; pamphlet, no covers; Bridge p32; not in Neate.  
*Entry from Bridge. Research has failed to verify this entry*

WS007; **Interim Guide to Cefn Coed**  
1970; C. J. Horsfield; 2nd Edition; Privately; 330 x 204 mm; i, 9 pp; 2 diagrams; pamphlet, no covers; Bridge p32; Neate Q257.  
*Entry from Bridge. Research has failed to verify this entry*


WS008; **Gower Peninsula Supplement 1973;** West Col Regional Climbing Guides  
1973; Jeremy Talbot; 0901516732; West Col; 165 x 110 mm; 32 pp; 2 b/w photos; map; pamphlet, card covers; not in Neate.



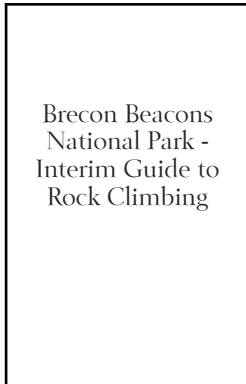
WS001




WS002




WS003



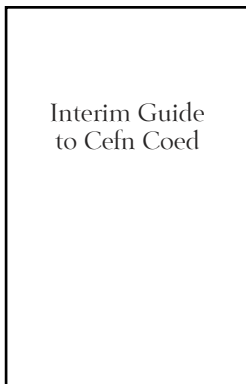
WS004



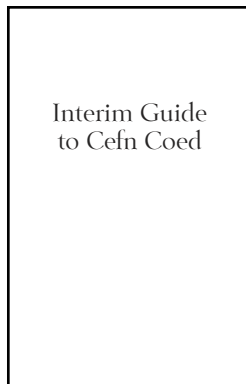
WS005




WS005a



WS006



WS007



WS008

## South Wales

### WS009; **South East Wales - A Guide to Rock Climbs**

1973; C. J. Horsfield (Compiled and edited by); South Wales MC; 145 x 106 mm; 106 pp; 2 b/w photos; 2 maps; 1 b/w photo-diagram & 13 plans; paperback, card covers; Neate Q265.

### WS010; **Rock Climbing in Pembrokeshire**

1974; Colin Mortlock; 0901906026; Walters; 185 x 115 mm; 160 pp; colour photo; 17 maps; 15 diagrams & 10 plans; paperback, card covers; Neate Q263.

### WS011; **South-East Wales - A guide to rock climbs**

1978; John Harwood (Compiled and edited by); 0904405303; Second Edition; South Wales MC; 155 x 105 mm; 100 pp; 2 b/w photos; map; 13 plans; paperback, card covers; not in Neate.

### WS012; **New Climbs S.E. Wales and the Gower**

1980; Tony Penning; Privately; 157 x 105 mm; 44 pp; 7 b/w photos; paperback, card covers; Neate Q264.

### WS013; **Pembroke**; Climbers' Club Guides to Wales

1981; Pat Littlejohn. & Mike Harber; 0901601152; First Edition; CC; 170 x 110 mm; 269 pp; 2 b/w photos; 7 maps; 10 b/w photo-diagrams & 6 plans; case bound, plastic boards; Neate Q261.

*'Three months from receipt of manuscript by the editor to publication to get it on sale for Easter!' Bob Moulton.*

### WS014; **Pembroke - 1982 Supplement**; Climbers' Club Guides to Wales

1982; Jon de Montjoye & Mike Harber; First Edition; CC; 163 x 103 mm; 69 pp; 2 b/w photos; pamphlet, card covers; Neate Q262.

### WS015; **Gower and South-East Wales - A Rock Climbers Guide**

1983; Mike Danford & Tony Penning; 0904405311; South Wales MC; 152 x 106 mm; 192 pp; 2 b/w photos; 5 maps; case bound, plastic boards; Neate Q255.

### WS016; **Rock Climbing in the Crickhowell Area**

1983; [Kevin Walker]; [First Edition]; not in Neate.

*Bibliographic details incomplete.*


*Entry and author taken from edition history of WS016b.*

WS016a; **Rock Climbing in the Crickhowell Area**; 1985 reprint; [Kevin Walker].


*Bibliographic details incomplete.*

*Entry taken from edition history of WS016b.*


WS016b; **Rock Climbing in the Crickhowell Area**; 1985; Kevin Walker; 2nd Revision; Heritage Guides; 210 x 148 mm; ii, 26 pp; drawing; pamphlet, card covers; not in Neate.




WS009




WS010




WS011




WS012



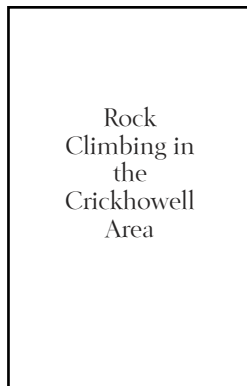
WS013




WS014



WS015



WS016



WS016b

## South Wales

### WS017; **New Climbs Gower and South East Wales**

1985; Tony Penning; South Wales MC; 148 x 108 mm; 57 pp; 4 b/w photos; pamphlet, card covers; not in Neate.

### WS018; **Pembroke**; Climbers' Club Guides to Wales

1985; Jon de Montjoye & Mike Harber; 0901601292; Second Edition; CC; 170 x 110 mm; 384 pp; 10 colour & 2 b/w photos; 10 maps; 12 b/w photo-diagrams, 7 diagrams & 6 plans; case bound, plastic boards; Neate Q261.

### WS019; **South East Wales Sandstone**

1991; G. Ashmore & A. Senior; JDMEL.

*Bibliographic details incomplete.*

*Entry details from the edition history of WS030.*

### WS020; **Gower and South-East Wales**

[1991]; Alun Richardson (Edited by); 187189011X; South Wales MC; 170 x 110 mm; xvi, 366 pp; 10 colour photos; 5 maps; 12 diagrams; case bound, plastic boards.

*Date taken from the acknowledgements page.*

### WS021; c.t. **St. Davids Rock - Topo-guide to climbs in the St. Davids Area**

{post-1991}; Steve Quinton; Privately; 210 x 151 mm; 32 pp; 3 maps; 22 diagrams; pamphlet, card covers.

*The first ascents list ends on the 29th August 1991, so must post-date them.*

### WS022; **Pembroke**; Climbers' Club Guides to Wales

1995; John Harwood & Dave Viggers (Compiled by); 0901601578; Third Edition; CC; 173 x 111 mm; 830 pp; 34 colour & 9 b/w photos; 20 maps; 30 b/w photo-diagrams, 2 diagrams & 3 plans; twin paperbacks skivertex covers, in outer plastic case.

WS022a; **Pembroke**; 2002 reprint; identical to SW022 except for spine width of 50 mm.

*Sold with the 2002 supplement (WS029) inserted between the two books. The spine width is 50 mm rather than the 43 mm of WS022, this is to accommodate the supplement.*

WS022b; **Pembroke**; 2006 reprint; identical to WS022a.

*Entry details - a current guide.*

### WS023; **Pembroke Fax 06**

1995 July; Alan James; Rockfax; 210 x 148 mm; 112 pp;

1 colour & 18 b/w photos, 6 cartoons; 41 maps;

28 b/w photo-diagrams, 53 diagrams and 7 plans; paperback, card covers.

### WS024; **South East Wales Sandstone**

1995; G. Ashmore; JDMEL.

*Bibliographic details incomplete.*

*Entry details from the edition history of WS030.*

### WS025; **Gower Sport Climbing**

1997; A Berry; Privately.


*Bibliographic details incomplete.*

*Entry details from the edition history of WS030.*

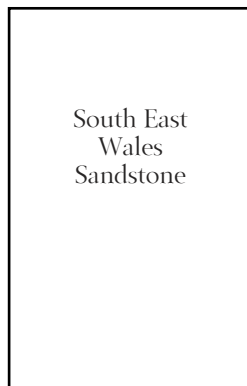





WS017



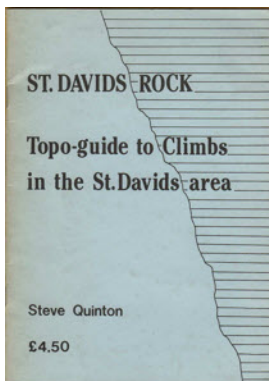
WS018




WS019




WS020



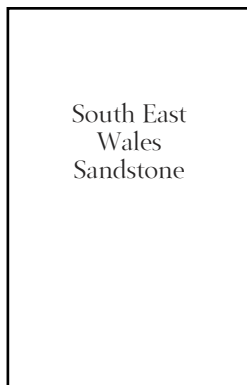
WS021




WS022



WS023



WS024



WS025

## South Wales

WS026; **Pembroke Supplement**; Climbers' Club Guides

1998; Dave Viggers (Compiled by); 0901601683; CC; 147 x 106 mm; 96 pp;  
2 colour photos; pamphlet, card covers.

WS027; c.t. **South-East Wales Sport Climbs 1 Featuring: The Gap, Witches Point, Coed Ely, Llanbradach, Quarry Moor, Golf Club Crag**

{circa 2000}; Gary Gibson; Climb High Productions; 210 x 142 mm; 13 A4 loose sheets (folded in half to make 52 A5 pages with 2 A5 sheets making 4 pages, 56 pp in total; 14 maps; 22 diagrams and 1 map; loose green card sheets in a plastic wallet.

*Date - the authors best recollections.*

WS028; c.t. **South-East Wales Sport Climbs 2 Featuring: Dinas Rock, The Abbey, Taff Wells Main, Taff Wells West, Cwmaman), Mountain Ash**

{circa 2000}; Gary Gibson; Climb High Productions.

*Bibliographic details incomplete.*

*Entry details confirmed by the author.*

WS029; **Pembroke Supplement**; Climbers' Club Guides

2002; Dave Viggers (Compiled by); 0901601713; CC; 166 x 104 mm; 140 pp;  
2 colour photos; paperback, card covers.

WS030; **Gower and South East Wales Guide**

2004; Goi Ashmore & Roy Thomas; 1871890942; South Wales MC; 213 x 152 mm; 501 pp; 34 colour & 9 b/w photos; 8 maps; 32 b/w photo-diagrams & 3 plans; case bound, plastic boards.

WS031; **Pembroke**

2009; Alan James & Mike Robertson; 9781873341121; Rockfax; 209 x 152 mm; 232 pp; 71 colour photos & 3 drawings; 22 maps; 110 colour photo-diagrams, 1 diagram & 2 plans; paperback, card covers.


WS032; **Pembroke Range East – Stack Rocks to Hollow Caves Bay**; Climbers' Club Guides to Pembroke Volume 3

2011; Gary Gibson, Emma Alsford, Nigel Berry, Paul Donnithorne & John Eales; 9780901601896; CC; 175 x 122 mm; 334 pp; 117 colour & 8 b/w photos, 1 cartoon; 6 maps (1 loose in a pocket inside rear cover); 116 colour photo-diagrams & 2 plans; paperback, flapped card covers.


WS033; **Pembroke Range East – Saddle Head to St Govan's**; Climbers' Club Guides to Pembroke Volume 4

2011; Gary Gibson, Emma Alsford, Nigel Berry, Paul Donnithorne & John Eales; 9780901601902; CC; 175 x 120 mm; 342 pp; 134 colour & 6 b/w photos, 1 drawing & 1 cartoon; 6 maps (1 loose in a pocket inside rear cover); 102 colour photo-diagrams, 3 diagrams & 5 plans; paperback, flapped card covers.







WS026



WS027




WS028




WS029



WS030




WS031



WS032



WS033



*The Old Man of Hoy*  
*Nigel Baker*